


BAY TOWNSHIP, CHARLEVOIX COUNTY, MICHIGAN

Township Zoning Map

THE OFFICIAL TOWNSHIP ZONING MAP IS ON DISPLAY AT THE TOWNSHIP HALL



MAP LEGEND

BAY ZONING DISTRICTS


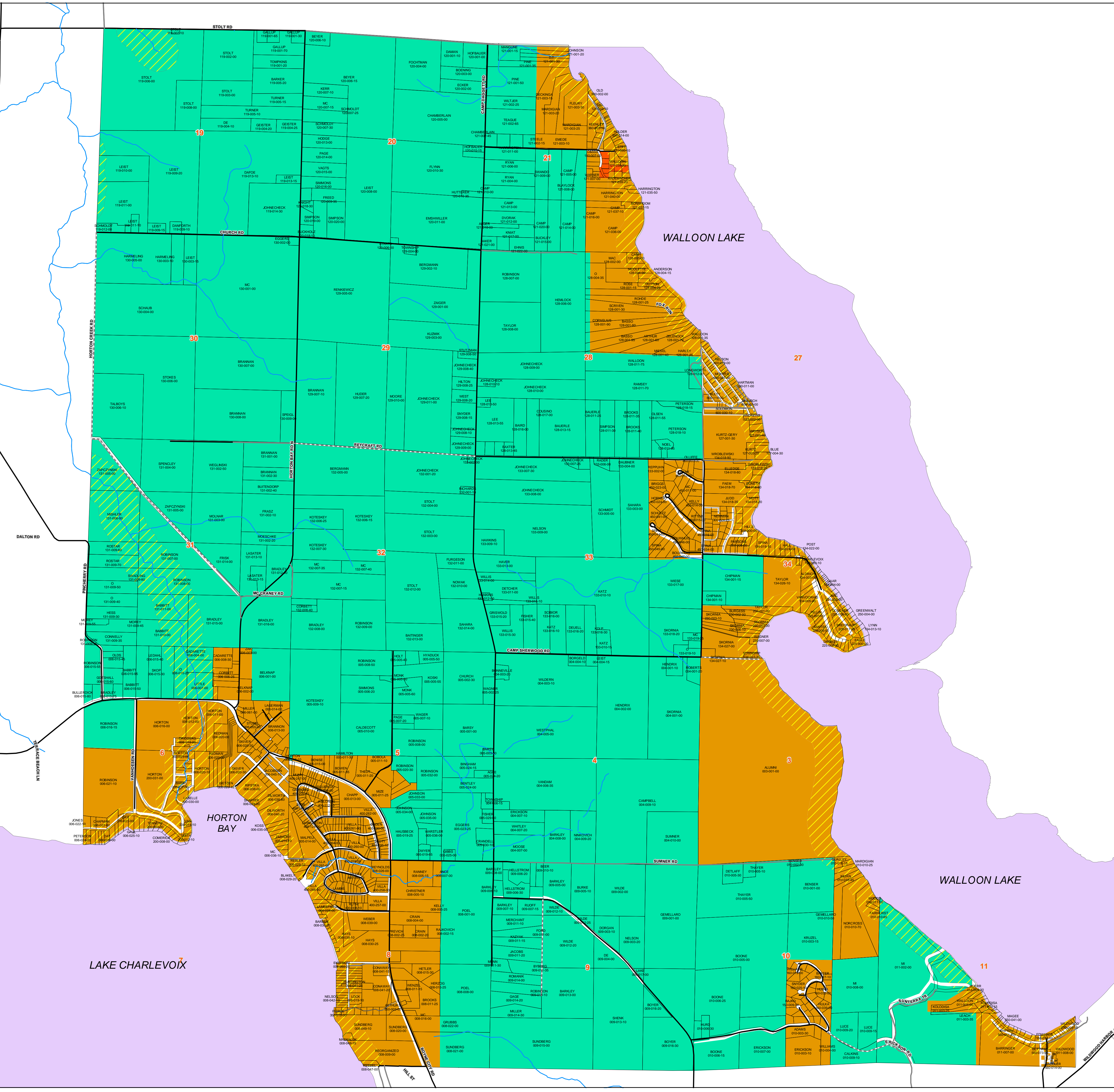
DISTRICT NAME

- A: AGRICULTURAL
- A: AGRICULTURAL WATER OVERLAY
- C: COMMERCIAL
- C: COMMERCIAL WATER OVERLAY
- R-1: RESIDENTIAL
- R-1: RESIDENTIAL WATER OVERLAY

PARCELS

COUNTY TRANSPORTATION ROUTES

- STATE-FEDERAL HIGHWAYS
- COUNTY PAVED
- COUNTY PAVED, SEASONAL
- COUNTY UNPAVED
- COUNTY UNPAVED SEASONAL
- CITY MAINTAINED
- BAYSecpolly
- RIVERS
- LAKES



COUNTY OF CHARLEVOIX
 COUNTY PLANNING & GIS DEPARTMENTS
 CHARLEVOIX COUNTY BUILDING
 301 STATE STREET
 CHARLEVOIX, MI 49720
 231.547.7234 / 231.237.0113
 Email: planning@charlevoixcounty.org
 Email: gis@charlevoixcounty.org
 Web Address: <http://charlevoixcounty.org>
 MAP PRINT DATE: 11/26/03

LAKE CHARLEVOIX

WALLOON LAKE

HORTON BAY